

OFFICE OF THE
PRINCIPAL :: BIJNI COLLEGE

বিজনী মহাবিদ্যালয়ৰ অধ্যক্ষৰ কাৰ্যালয়
গোৰায়ুনি মাৰুখ' :: বিজনী সোলোঁসালিমা

Dr. Birhash Giri Basumatary
Principal
Bijni College, Bijni



Website: www.bijnicollege.ac.in
Email : bijnicollege@gmail.com
P.O. Bijni, Dist. Chirang (BTAD) Assam
Pin- 783390
Phone- 03668-295025

UNDERTAKING

This is to certify that the following documents and information related to Metric No 4.1.1 (*Availability of adequate infrastructure and physical facilities viz., classrooms, laboratories, ICT facilities, cultural activities, gymnasium, yoga centre etc. in the institution*) during the last five years are true to the best of my knowledge.

1. Availability of Classrooms
2. ICT facilities
3. Gymnasium Centre (For Boys & Girls)
4. Central Library
5. Sports Facilities
6. List of Hostels (Both Boys & Girls)
7. List of Laboratories & Equipment
8. Land records of college

Principal
Bijni College, Bijni
Principal
Bijni College, Bijni

INFRASTRUCTURE FACILITIES OF BIJNI COLLEGE (SOME SNAPSHOTS)



MAIN COLLEGE GATE



COLLEGE ADMINISTRATIVE BUILDING



B.G. BASUMATARY AUDITORIUM



COLLEGE CANTEEN



UDAY CHANDRA DAS MEMORIAL OPEN STAGE



CONFERENCE HALL



**BICYCLE/BYKE/CAR PARKING STAND FOR STUDENTS
& TEACHER**



COLLEGE PLAYGROUND




VALLEYBALL COURT



BADMINTON COURT



KABADDI COURT



Bijni, Assam, India
FMRX+QVV, Bijni, Assam 783390, India
Lat 26.45079
Long 90.699448°
17/04/24 11:16 AM GMT +05:30



CENTRAL COMPUTER LAB



LIBRARY COMPUTER LAB-1



LIBRARY COMPUTER LAB-2



COLLEGE LIBRARY



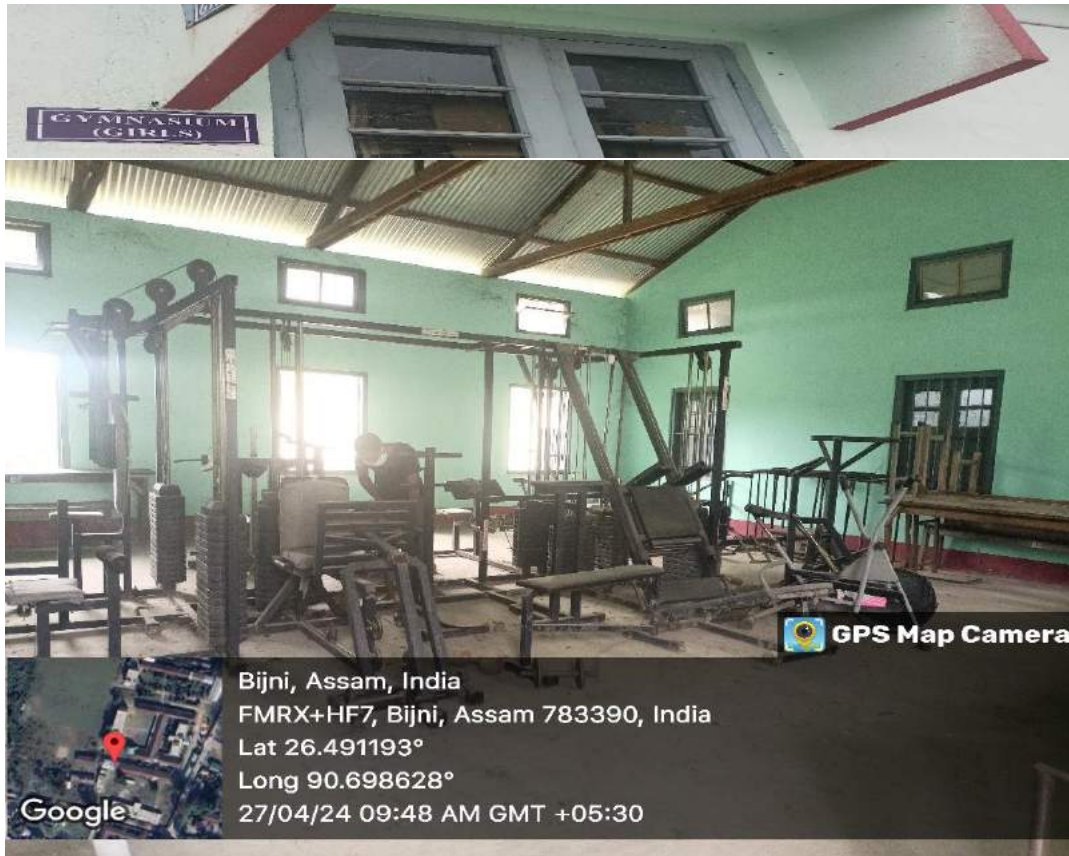
WOMEN'S HOSTEL



BIJNI COLLEGE ST BOYS' HOSTEL



GYMNASIUM FOR BOYS



GYMNASIUM FOR GIRLS



Bijni, Assam, India
 FMRX+HF7, Bjni, Assam 783390, India
 Lat 26.491536°
 Long 90.69862°
 23/04/24 09:56 AM GMT +05:30



Bijni, Assam, India
 FMRX+QTX, college, Bijni, Assam 783390, India
 Lat 26.49216°
 Long 90.698215°
 22/04/24 10:09 AM GMT +05:30



Bijni, Assam, India
 FMRX+QTX, college, Bijni, Assam 783390, India
 Lat 26.49208°
 Long 90.698322°
 22/04/24 10:07 AM GMT +05:30

GENERAL CLASSROOMS




GENERAL CLASSROOMS

CLASSROOMS WITH PROJECTORS







Bijni, Assam, India
FMRX+HF7, Bijni, Assam 783390, India
Lat 26.491372°
Long 90.698506°
30/03/24 11:22 AM GMT +05:30




Bijni, Assam, India
FMRX+HF7, Bijni, Assam 783390, India
Lat 26.491628°
Long 90.698597°
30/03/24 11:24 AM GMT +05:30



Bijni, Assam, India
FMRX+HF7, Bijni, Assam 783390, India
Lat 26.491596°
Long 90.698569°
30/03/24 11:23 AM GMT +05:30



Bijni, Assam, India
FMRX+QVV, Bijni, Assam 783390, India
Lat 26.49203°
Long 90.699684°
22/04/24 10:27 AM GMT +05:30





WAY TO SCIENCE BUILDING



WAY TO DEPARTMENT OF ENGLISH



PHYSICS LABORATORY -1



PHYSICS LABORATORY -2



CHEMISTRY LABORATORY



ZOOLOGY LABORATORY




BOTANY LABORATORY



BOTANY LABORATORY





GOVT. OF ASSAM.

OFFICE OF THE CIRCLE OFFICER, BIJNI REVENUE CIRCLE ::::::::::: BIJNI.


NO. LC- 889

Date :- 3/11/2001

TO WHOM IT MAY CONCERN

This is to certify that a plot of land measuring 100 Bighas covered by Dag No 1096 and 1039 (VSR) under Bijni Revenue Circle in the District of Songaigaon, Assam had been recommended by Land Advisory Committee Bijni on 26-10-1969 for allotment in the name of Bijni College. The Bijni College alongwith the science stream building have been constructed over the said plot of land and ^{the} land is under the possession of Bijni College since 1969.




3/11/2001
Circle Officer,
Bijni Revenue Circle,
Bijni.

To whom it may Concern.

Certified that a plot of V.G.R. land measuring 100 bighas covered by dag Nos. 1096 and 1039 of Bijni Town V.G.R. under Bijni Circle have been recommended for allotment in the name of Bijni College by the Land Advisory Committee, Kokrajhar in its meeting held on 1-2-80 and 3-2-82 Vide resolution Nos. 17 and 25 respectively.



do
Addl. Deputy Commissioner,
19/3/88 Kokrajhar.

==== ***** ====